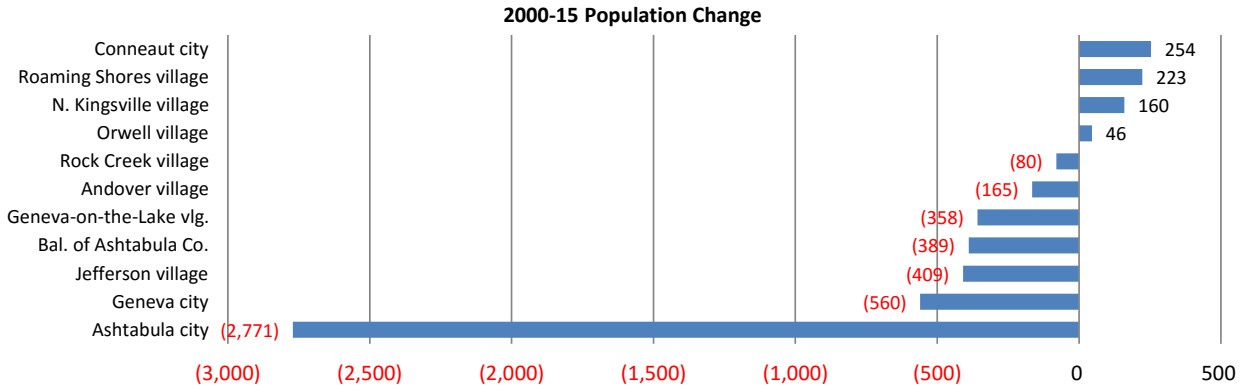


Population Changes By City/Village

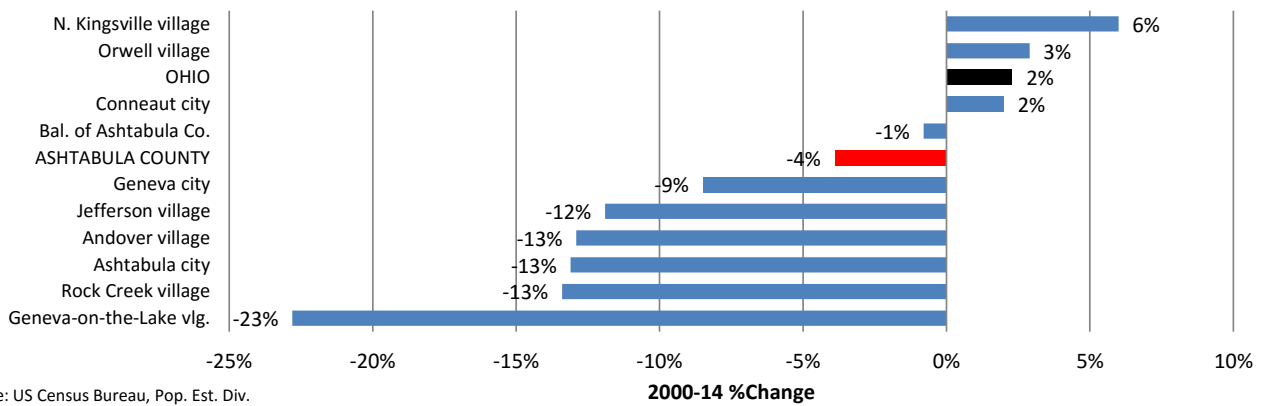
In 2015, Ashtabula County had an estimated population of 98,632, about 4,000 (-4%) less than 2000. Half of Ashtabula County's population lived in 10 cities and villages. Five of these communities lost 10% or more of their population from 2000 to 2015. Ashtabula City had a loss of 2,800 (-13%) and accounted for two-thirds of the county's population loss. Geneva City and Geneva-on-the-Lake Village also had significant losses, while areas along the Pennsylvania border showed modest growth.

Population Change By Ashtabula Co. City/Village (2000-15)



Source: US Census Bureau, Pop. Est. Div.

% Population Change By Ashtabula Co. Town/Village (2000-15)



Source: US Census Bureau, Pop. Est. Div.

Ashtabula County Population By City/Village (2000-15)

Area	2000 Census	2010 Census	2015 Pop Est	% of 2015 Co. Pop.	2000-15 Chg	2000-15 %Chg	2000-15 CAGR
Ohio	11,353,336	11,536,504	11,613,423		260,087	2.3%	0.15%
Ashtabula County	102,681	101,497	98,632	100.0%	(4,049)	-3.9%	-0.27%
City/Village							
Ashtabula city	21,142	19,123	18,371	18.6%	(2,771)	-13.1%	-0.93%
Conneaut city	12,458	12,841	12,712	12.9%	254	2.0%	0.13%
Geneva city	6,611	6,215	6,051	6.1%	(560)	-8.5%	-0.59%
Jefferson village	3,450	3,120	3,041	3.1%	(409)	-11.9%	-0.84%
N. Kingsville village	2,679	2,923	2,839	2.9%	160	6.0%	0.39%
Orwell village	1,563	1,660	1,609	1.6%	46	2.9%	0.19%
Roaming Shores village	1,254	1,508	1,477	1.5%	223	17.8%	1.10%
Geneva-on-the-Lake vlg.	1,572	1,254	1,214	1.2%	(358)	-22.8%	-1.71%
Andover village	1,284	1,145	1,119	1.1%	(165)	-12.9%	-0.91%
Rock Creek village	595	529	515	0.5%	(80)	-13.4%	-0.96%
Bal. of Ashtabula Co.	50,073	51,179	49,684	50.4%	(389)	-0.8%	-0.05%

Source: USCB, Pop. Est, Div.

Population Changes By City/Village

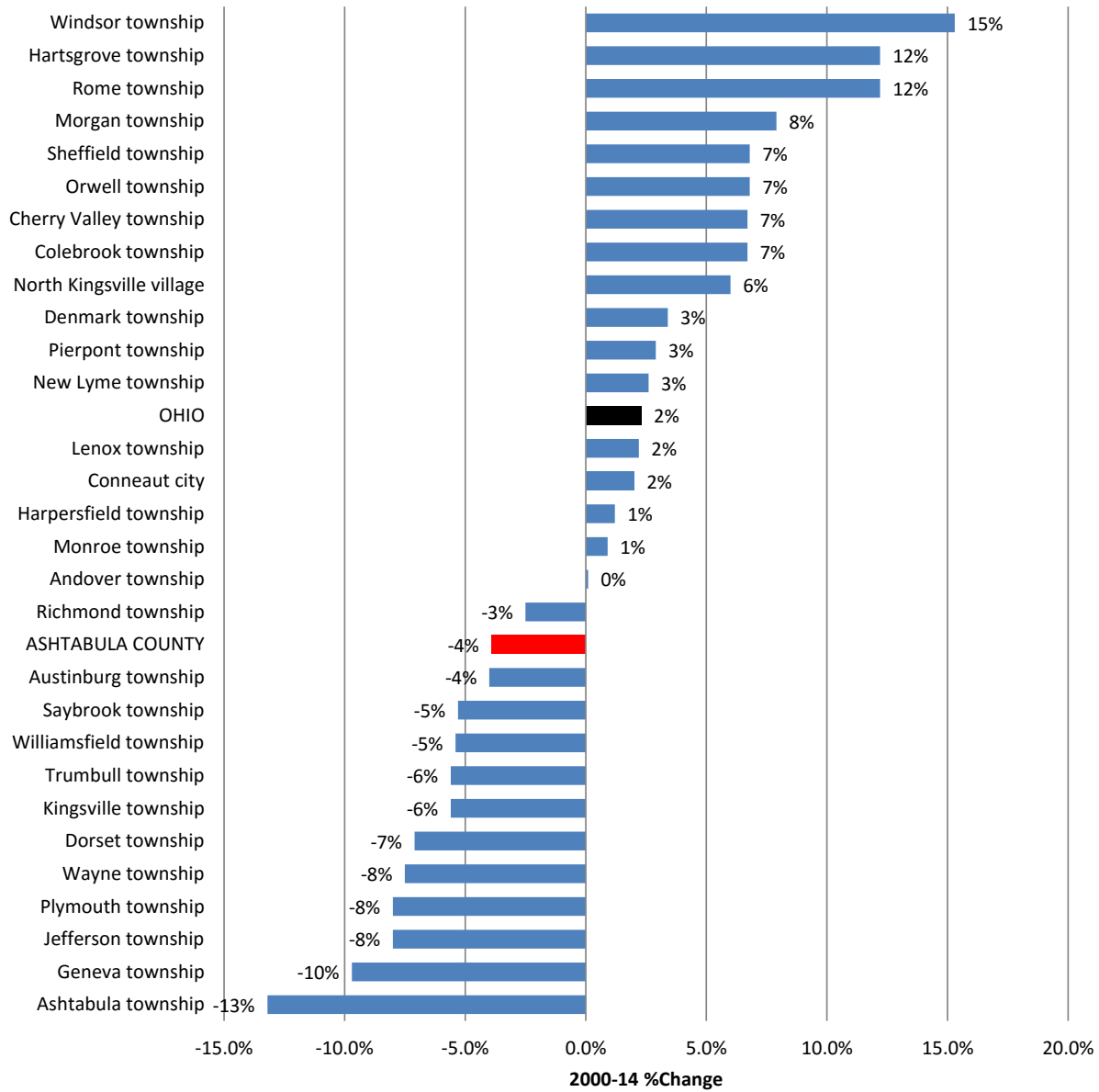
Ashtabula, Geneva and Saybrook townships together accounted for -4,500 in population losses, while a few areas along the Pennsylvania border showed modest growth.

Ashtabula County Population By Township (2000-15)

NAME	2000 Census	2010 Census	2015 Pop Est	% of 2015 Co. Pop.	2000-15 Chg	2000-15 %Chg	2000-15 CAGR
Ohio	11,353,336	11,536,504	11,613,423		260,087	2.3%	0.15%
Ashtabula County	102,681	101,497	98,632	100.0%	(4,049)	-3.9%	-0.27%
Township							
Ashtabula township	23,218	20,941	20,155	20.4%	(3,063)	-13.2%	-0.94%
Conneaut city	12,458	12,841	12,712	12.9%	254	2.0%	0.13%
Geneva township	11,934	11,098	10,775	10.9%	(1,159)	-9.7%	-0.68%
Saybrook township	10,093	9,853	9,559	9.7%	(534)	-5.3%	-0.36%
Jefferson township	5,563	5,252	5,120	5.2%	(443)	-8.0%	-0.55%
Orwell township	2,822	3,106	3,015	3.1%	193	6.8%	0.44%
North Kingsville village	2,679	2,923	2,839	2.9%	160	6.0%	0.39%
Andover township	2,674	2,753	2,677	2.7%	3	0.1%	0.01%
Harpersfield township	2,584	2,695	2,616	2.7%	32	1.2%	0.08%
Monroe township	2,279	2,381	2,299	2.3%	20	0.9%	0.06%
Windsor township	1,922	2,279	2,217	2.2%	295	15.3%	0.96%
Austinburg township	2,236	2,197	2,147	2.2%	(89)	-4.0%	-0.27%
Morgan township	1,959	2,170	2,114	2.1%	155	7.9%	0.51%
Plymouth township	2,099	1,981	1,932	2.0%	(167)	-8.0%	-0.55%
Rome township	1,580	1,812	1,772	1.8%	192	12.2%	0.77%
Kingsville township	1,822	1,766	1,720	1.7%	(102)	-5.6%	-0.38%
Sheffield township	1,496	1,639	1,598	1.6%	102	6.8%	0.44%
Williamsfield township	1,675	1,645	1,584	1.6%	(91)	-5.4%	-0.37%
Hartsgrove township	1,387	1,597	1,556	1.6%	169	12.2%	0.77%
Lenox township	1,375	1,450	1,405	1.4%	30	2.2%	0.14%
Trumbull township	1,455	1,408	1,374	1.4%	(81)	-5.6%	-0.38%
Pierpont township	1,207	1,285	1,242	1.3%	35	2.9%	0.19%
New Lyme township	1,056	1,116	1,083	1.1%	27	2.6%	0.17%
Colebrook township	898	994	958	1.0%	60	6.7%	0.43%
Cherry Valley township	862	955	920	0.9%	58	6.7%	0.44%
Denmark township	882	946	912	0.9%	30	3.4%	0.22%
Richmond township	928	938	905	0.9%	(23)	-2.5%	-0.17%
Dorset township	885	846	822	0.8%	(63)	-7.1%	-0.49%
Wayne township	653	630	604	0.6%	(49)	-7.5%	-0.52%

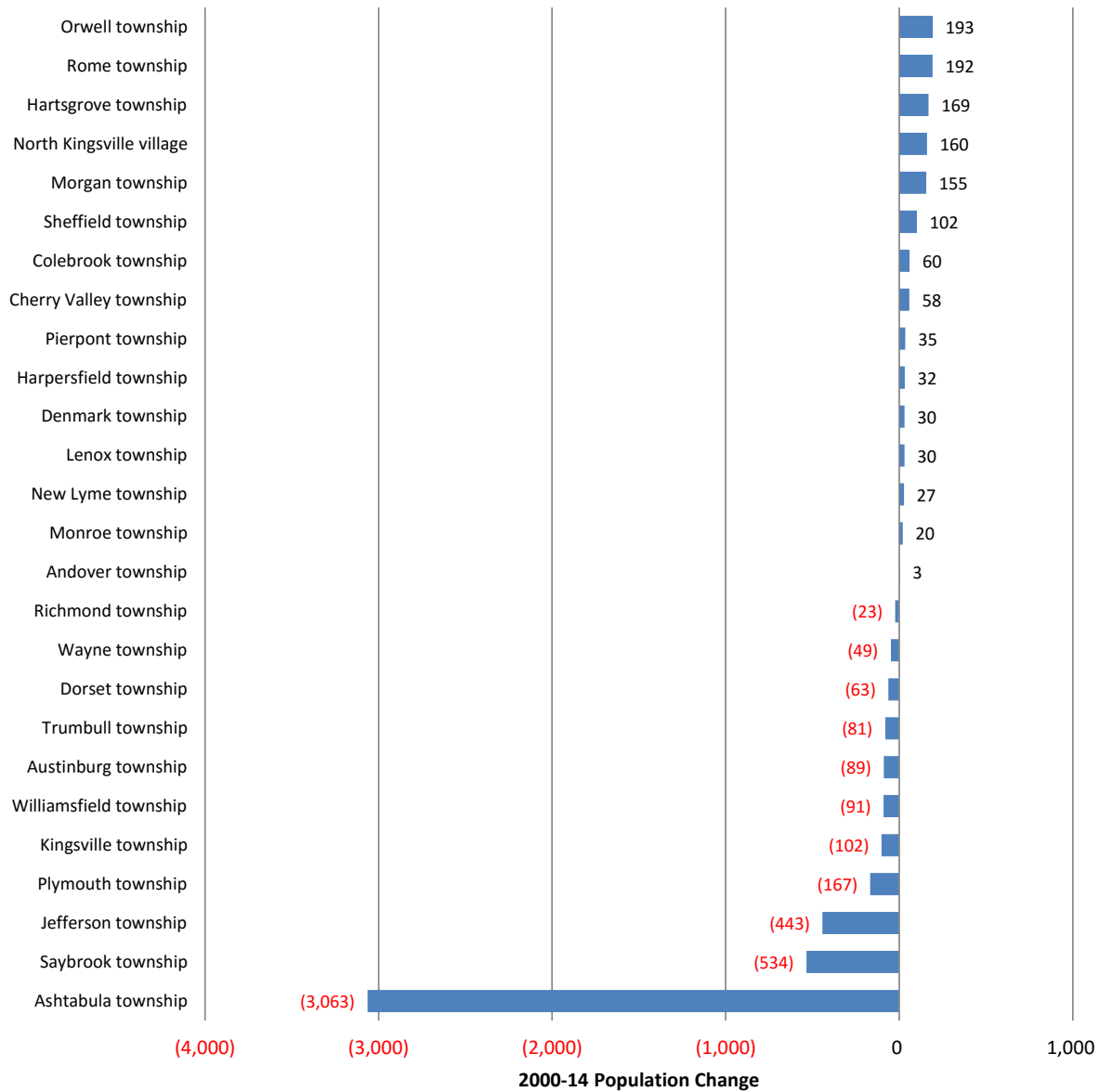
Source: USCB, Pop. Est. Div.

% Population Change By Ashtabula Co. Township (2000-15)



Source: US Census Bureau, Pop. Est. Div.

Population Change By Township (2010-15)



Source: US Census Bureau, Pop. Est. Div.